



NATURA 2000 - STANDARD DATA FORM

For Special Protection Areas (SPA),
Proposed Sites for Community Importance (pSCI),
Sites of Community Importance (SCI) and
for Special Areas of Conservation (SAC)

SITE **AT3137000**
SITENAME **Unteres Steyr- und Ennstal**

TABLE OF CONTENTS

- [1. SITE IDENTIFICATION](#)
- [2. SITE LOCATION](#)
- [3. ECOLOGICAL INFORMATION](#)
- [4. SITE DESCRIPTION](#)
- [5. SITE PROTECTION STATUS AND RELATION WITH CORINE BIOTOPES](#)
- [6. IMPACTS AND ACTIVITIES IN AND AROUND THE SITE](#)
- [7. MAP OF THE SITE](#)

1. SITE IDENTIFICATION

| | | |
|----------------------|-----------------------------------|-----------------------------|
| 1.1 Type B | 1.2 Site code AT3137000 | Back to top |
|----------------------|-----------------------------------|-----------------------------|

1.3 Site name

Unteres Steyr- und Ennstal

| | |
|--|-----------------------------|
| 1.4 First Compilation date 2014-08 | 1.5 Update date - |
|--|-----------------------------|

1.6 Respondent:

Name/Organisation: Amt der Oö. Landesregierung, Abteilung Naturschutz
Address: A-4021 Linz, Bahnhofplatz 1
Email: n.post@ooe.gv.at

2. SITE LOCATION

2.1 Site-centre location [decimal degrees]:

[Back to top](#)

Longitude 14.2557 **Latitude** 48.0238

2.2 Area [ha]: 358.1 **2.3 Marine area [%]**

2.5 Administrative region code and name

NUTS level 2 code

Region Name

AT31

Oberösterreich















2.6 Biogeographical Region(s)

Continental (100.0
%)

3. ECOLOGICAL INFORMATION

3.1 Habitat types present on the site and assessment for them

[Back to top](#)

| Annex I Habitat types | | | | | | Site assessment | | | |
|--|----|----|------------|---------------|--------------|------------------|------------------|--------------|--------|
| Code | PF | NP | Cover [ha] | Cave [number] | Data quality | A B C D | A B C | | |
| | | | | | | Representativity | Relative Surface | Conservation | Global |
| 3150  | | | 1.93 | | G | B | C | C | B |
| 3240  | | | 101.15 | | G | B | C | B | B |
| 3260  | | | 0.76 | | G | C | C | B | C |
| 6210  | | | 1.15 | | G | B | C | B | B |
| 6430  | | | 12.14 | | G | B | C | B | B |
| 6510  | | | 1.99 | | G | B | C | B | B |
| 7220  | X | | 0.79 | | G | A | C | B | A |
| 8160  | | | 0.46 | | G | B | C | A | A |
| 9130  | | | 18.32 | | G | B | C | A | A |
| 9150  | | | 53.1 | | G | C | C | A | B |
| 9170  | | | 1.68 | | G | C | C | B | C |
| 9180  | X | | 37.58 | | G | A | C | A | A |
| 91E0  | X | | 15.63 | | G | C | C | B | C |
| 91F0  | | | 78.02 | | G | A | C | A | A |

- **PF:** for the habitat types that can have a non-priority as well as a priority form (6210, 7130, 9430) enter "X" in the column PF to indicate the priority form.
- **NP:** in case that a habitat type no longer exists in the site enter: x (optional)

- **Cover:** decimal values can be entered
- **Caves:** for habitat types 8310, 8330 (caves) enter the number of caves if estimated surface is not available.
- **Data quality:** G = 'Good' (e.g. based on surveys); M = 'Moderate' (e.g. based on partial data with some extrapolation); P = 'Poor' (e.g. rough estimation)

3.2 Species referred to in Article 4 of Directive 2009/147/EC and listed in Annex II of Directive 92/43/EEC and site evaluation for them

| Species | | | | | Population in the site | | | | | | Site assessment | | | |
|---------|------|-----------------------------------|---|----|------------------------|------|-----|------|------|---------|-----------------|------|-------|------|
| G | Code | Scientific Name | S | NP | T | Size | | Unit | Cat. | D.qual. | A B C D | | A B C | |
| | | | | | | Min | Max | | | | Pop. | Con. | Iso. | Glo. |
| F | 1163 | Cottus gobio | | | p | | | | C | M | C | B | C | B |
| F | 1105 | Hucho hucho | | | p | | | | V | M | C | C | A | C |
| M | 1355 | Lutra lutra | | | p | | | | P | M | C | B | C | B |
| F | 6147 | Telestes souffia | | | p | | | | R | M | C | C | A | C |
| A | 1167 | Triturus carnifex | | | p | | | | R | G | C | B | C | B |

- **Group:** A = Amphibians, B = Birds, F = Fish, I = Invertebrates, M = Mammals, P = Plants, R = Reptiles
- **S:** in case that the data on species are sensitive and therefore have to be blocked for any public access enter: yes
- **NP:** in case that a species is no longer present in the site enter: x (optional)
- **Type:** p = permanent, r = reproducing, c = concentration, w = wintering (for plant and non-migratory species use permanent)
- **Unit:** i = individuals, p = pairs or other units according to the Standard list of population units and codes in accordance with Article 12 and 17 reporting (see [reference portal](#))
- **Abundance categories (Cat.):** C = common, R = rare, V = very rare, P = present - to fill if data are deficient (DD) or in addition to population size information
- **Data quality:** G = 'Good' (e.g. based on surveys); M = 'Moderate' (e.g. based on partial data with some extrapolation); P = 'Poor' (e.g. rough estimation); VP = 'Very poor' (use this category only, if not even a rough estimation of the population size can be made, in this case the fields for population size can remain empty, but the field "Abundance categories" has to be filled in)

4. SITE DESCRIPTION

4.1 General site character

[Back to top](#)

| Habitat class | % Cover |
|---------------|---------|
| N10 | 0.5 |
| N15 | 3.4 |
| N22 | 0.2 |
| N16 | 55.0 |
| N14 | 3.0 |
| N19 | 9.0 |
| N09 | 0.3 |
| N06 | 28.0 |
| | |

| | |
|----------------------------|--------------------|
| N23 | 0.6 |
| Total Habitat Cover | 100.00000000000001 |

Other Site Characteristics

Ausgedehnte Auwaldgebiete (weiche Au, harte Au, Eschenau) entlang der Steyr im Bereich der beiden Naturschutzgebiete, außerdem Konglomeratsteilhänge und Restflächen von Halbtrockenrasen. Weitgehend intakte Flusssynamik. Entlang der Enns Einzelflächen von Hartholzauwäldern und teilweise Restbereiche der weichen Au; mehrere Inseln sind inkludiert.

4.2 Quality and importance

Flussbereiche unterschiedlich - weitgehend naturnahe Steyr, Enns nur mit kurzen Fließstreckenabschnitten innerhalb der Staukette. An der Steyr Naturschutzgebiete mit strengem Schutz, jedoch auch Naherholungsgebiet. Enge Verzahnung von naturnahen Lebensräumen mit anthropogen genutzten Flächen

4.3 Threats, pressures and activities with impacts on the site

The most important impacts and activities with high effect on the site

| Negative Impacts | | | |
|------------------|------------------------------|-----------------------------|------------------------|
| Rank | Threats and pressures [code] | Pollution (optional) [code] | inside/outside [i o b] |
| M | G01.08 | | i |
| L | B01.02 | | i |
| L | A03.01 | | i |
| M | I01 | | i |
| L | B02.04 | | i |
| M | H06.01 | | i |
| L | B01.01 | | i |
| L | A08 | | i |

| Positive Impacts | | | |
|------------------|-------------------------------|-----------------------------|------------------------|
| Rank | Activities, management [code] | Pollution (optional) [code] | inside/outside [i o b] |

Rank: H = high, M = medium, L = low

Pollution: N = Nitrogen input, P = Phosphor/Phosphate input, A = Acid input/acidification,

T = toxic inorganic chemicals, O = toxic organic chemicals, X = Mixed pollutions

i = inside, o = outside, b = both

4.4 Ownership (optional)

| Type | [%] | |
|-----------------------|------------------|----|
| Public | National/Federal | 35 |
| | State/Province | 0 |
| | Local/Municipal | 19 |
| | Any Public | 0 |
| Joint or Co-Ownership | 0 | |
| Private | 46 | |
| Unknown | 0 | |
| sum | 100 | |

5. SITE PROTECTION STATUS (optional)

[Back to top](#)

5.1 Designation types at national and regional level:

| Code | Cover [%] | Code | Cover [%] | Code | Cover [%] |
|------|-----------|------|-----------|------|-----------|
| AT04 | 4.35 | AT03 | 65.0 | AT00 | 30.65 |

6. SITE MANAGEMENT

[Back to top](#)

6.1 Body(ies) responsible for the site management:

| | |
|---------------|--|
| Organisation: | Amt der Oö. Landesregierung, Abteilung Naturschutz |
| Address: | |
| Email: | |

6.2 Management Plan(s):

An actual management plan does exist:

| |
|---|
| <input type="checkbox"/> Yes |
| <input type="checkbox"/> No, but in preparation |
| <input checked="" type="checkbox"/> No |

7. MAP OF THE SITES

[Back to top](#)

INSPIRE ID:

Map delivered as PDF in electronic format (optional)

Yes No

Reference(s) to the original map used for the digitalisation of the electronic boundaries (optional).

| |
|--|
| |
|--|