



# NATURA 2000 - STANDARD DATA FORM

For Special Protection Areas (SPA),  
Proposed Sites for Community Importance (pSCI),  
Sites of Community Importance (SCI) and  
for Special Areas of Conservation (SAC)

SITE **AT3106000**  
SITENAME **Reinthaler Moos**

## TABLE OF CONTENTS

- [1. SITE IDENTIFICATION](#)
- [2. SITE LOCATION](#)
- [3. ECOLOGICAL INFORMATION](#)
- [4. SITE DESCRIPTION](#)
- [5. SITE PROTECTION STATUS AND RELATION WITH CORINE BIOTOPES](#)
- [6. IMPACTS AND ACTIVITIES IN AND AROUND THE SITE](#)
- [7. MAP OF THE SITE](#)

## 1. SITE IDENTIFICATION

<b>1.1 Type</b> B	<b>1.2 Site code</b> AT3106000	<a href="#">Back to top</a>
----------------------	-----------------------------------	-----------------------------

### 1.3 Site name

Reinthaler Moos

<b>1.4 First Compilation date</b> 1995-01	<b>1.5 Update date</b> 2011-09
--	-----------------------------------

### 1.6 Respondent:

**Name/Organisation:**  
**Address:** Amt der Oö.Landesregierung, Abteilung Naturschutz Bahnhofplatz 1 A-4021 Linz  
**Email:**

<b>Date site proposed as SCI:</b>	1995-01
<b>Date site confirmed as SCI:</b>	No data
<b>Date site designated as SAC:</b>	2011-07
<b>National legal reference of SAC designation:</b>	LGBl.Nr. 65/2011

## 2. SITE LOCATION

[Back to top](#)

## 2.1 Site-centre location [decimal degrees]:

**Longitude**

13.5264

**Latitude**

47.9167

## 2.2 Area [ha]:

16.0

## 2.3 Marine area [%]

## 2.4 Sitelength [km]:

0.0

## 2.5 Administrative region code and name

**NUTS level 2 code**

**Region Name**

AT31

Oberösterreich





## 2.6 Biogeographical Region(s)

Continental ( %)

## 3. ECOLOGICAL INFORMATION

### 3.1 Habitat types present on the site and assessment for them

[Back to top](#)

Annex I Habitat types						Site assessment			
Code	PF	NP	Cover [ha]	Cave [number]	Data quality	A B C D	A B C		
						Representativity	Relative Surface	Conservation	Global
7220 			1.2		G	A	B	A	A
9130 			2.3		G	B	C	B	B
9180 			7.5		G	B	C	B	B
91E0 			2.9		G	B	C	A	B

- **PF:** for the habitat types that can have a non-priority as well as a priority form (6210, 7130, 9430) enter "X" in the column PF to indicate the priority form.
- **NP:** in case that a habitat type no longer exists in the site enter: x (optional)
- **Cover:** decimal values can be entered
- **Caves:** for habitat types 8310, 8330 (caves) enter the number of caves if estimated surface is not available.
- **Data quality:** G = 'Good' (e.g. based on surveys); M = 'Moderate' (e.g. based on partial data with some extrapolation); P = 'Poor' (e.g. rough estimation)

### 3.2 Species referred to in Article 4 of Directive 2009/147/EC and listed in Annex II of Directive

## 92/43/EEC and site evaluation for them

Species					Population in the site					Site assessment				
G	Code	Scientific Name	S	NP	T	Size		Unit	Cat.	D.qual.	A B C D		A B C	
						Min	Max				Pop.	Con.	Iso.	Glo.

- **Group:** A = Amphibians, B = Birds, F = Fish, I = Invertebrates, M = Mammals, P = Plants, R = Reptiles
- **S:** in case that the data on species are sensitive and therefore have to be blocked for any public access enter: yes
- **NP:** in case that a species is no longer present in the site enter: x (optional)
- **Type:** p = permanent, r = reproducing, c = concentration, w = wintering (for plant and non-migratory species use permanent)
- **Unit:** i = individuals, p = pairs or other units according to the Standard list of population units and codes in accordance with Article 12 and 17 reporting (see [reference portal](#))
- **Abundance categories (Cat.):** C = common, R = rare, V = very rare, P = present - to fill if data are deficient (DD) or in addition to population size information
- **Data quality:** G = 'Good' (e.g. based on surveys); M = 'Moderate' (e.g. based on partial data with some extrapolation); P = 'Poor' (e.g. rough estimation); VP = 'Very poor' (use this category only, if not even a rough estimation of the population size can be made, in this case the fields for population size can remain empty, but the field "Abundance categories" has to be filled in)

### 3.3 Other important species of flora and fauna (optional)

Species					Population in the site				Motivation					
Group	CODE	Scientific Name	S	NP	Size		Unit	Cat.	Species Annex		Other categories			
					Min	Max		C R V P	IV	V	A	B	C	D
P		<a href="#">Drosera anglica</a>				10					X			
P		<a href="#">Drosera rotundifolia</a>						P			X			
P		<a href="#">Eriophorum angustifolium</a>			100									X
P		<a href="#">Primula farinosa</a>			11	50					X			
P		<a href="#">Schoenus nigricans</a>						C			X			

- **Group:** A = Amphibians, B = Birds, F = Fish, Fu = Fungi, I = Invertebrates, L = Lichens, M = Mammals, P = Plants, R = Reptiles
- **CODE:** for Birds, Annex IV and V species the code as provided in the reference portal should be used in addition to the scientific name
- **S:** in case that the data on species are sensitive and therefore have to be blocked for any public access enter: yes
- **NP:** in case that a species is no longer present in the site enter: x (optional)
- **Unit:** i = individuals, p = pairs or other units according to the standard list of population units and codes in accordance with Article 12 and 17 reporting, (see [reference portal](#))
- **Cat.:** Abundance categories: C = common, R = rare, V = very rare, P = present
- **Motivation categories:** IV, V: Annex Species (Habitats Directive), A: National Red List data; B: Endemics; C: International Conventions; D: other reasons

## 4. SITE DESCRIPTION

#### 4.1 General site character

Habitat class	% Cover
N07	15.0
N20	2.0
N16	83.0
<b>Total Habitat Cover</b>	<b>100</b>

#### Other Site Characteristics

Es handelt sich um den einzigen Fundort von Schoenus nigricans in Oberösterreich.

#### 4.2 Quality and importance

Größte Kalktuff-Quelle Oberösterreichs

#### 4.3 Threats, pressures and activities with impacts on the site

The most important impacts and activities with high effect on the site

Negative Impacts			
Rank	Threats and pressures [code]	Pollution (optional) [code]	inside/outside [i o b]
L	B01		i
L	G01.02		i
L	A03		o
L	A08		o
L	F02.03		i
M	G01.02		o
M	F03.01		o
L	F02.03		o
M	F03.01		i

Positive Impacts			
Rank	Activities, management [code]	Pollution (optional) [code]	inside/outside [i o b]
L	G01.02		i
M	G01.02		o
L	F02.03		o
M	F03.01		o

Rank: H = high, M = medium, L = low

Pollution: N = Nitrogen input, P = Phosphor/Phosphate input, A = Acid input/acidification,

T = toxic inorganic chemicals, O = toxic organic chemicals, X = Mixed pollutions

i = inside, o = outside, b = both

#### 4.5 Documentation

Krisai, R. & R. Schmidt, 1983: Die Moore Oberösterreichs. -Natur- und Landschaftsschutz in Oberösterreich, Bd.6, Linz.

### 5. SITE PROTECTION STATUS (optional)

#### 5.1 Designation types at national and regional level:

Code	Cover [%]	Code	Cover [%]	Code	Cover [%]
AT03	100.0				

#### 5.3 Site designation (optional)

Naturschutzgebiet

## 6. SITE MANAGEMENT

[Back to top](#)

### 6.1 Body(ies) responsible for the site management:

Organisation:	Amt der Oö.Landesregierung, Abteilung Naturschutz
Address:	
Email:	

### 6.2 Management Plan(s):

An actual management plan does exist:

<input checked="" type="checkbox"/> Yes	Name: Strauch (2011): "Vorschläge für Erhaltungs- und Entwicklungsmaßnahmen im Natura 2000-Gebiet "Reinthal Moos" Link: <a href="http://">http://</a>
<input type="checkbox"/> No, but in preparation	
<input type="checkbox"/> No	

## 7. MAP OF THE SITES

[Back to top](#)

INSPIRE ID:

Map delivered as PDF in electronic format (optional)

Yes  No

Reference(s) to the original map used for the digitalisation of the electronic boundaries (optional).